
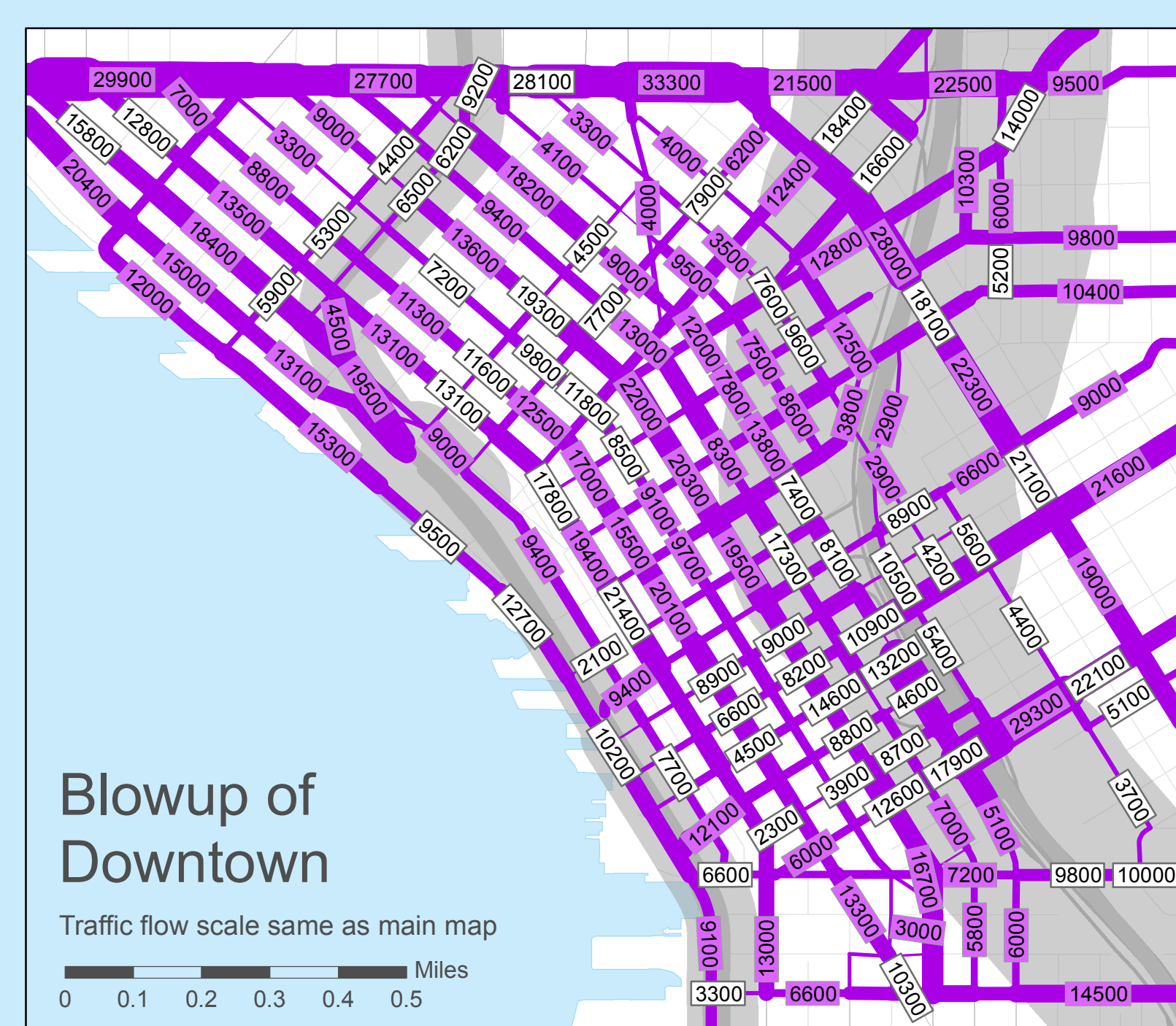
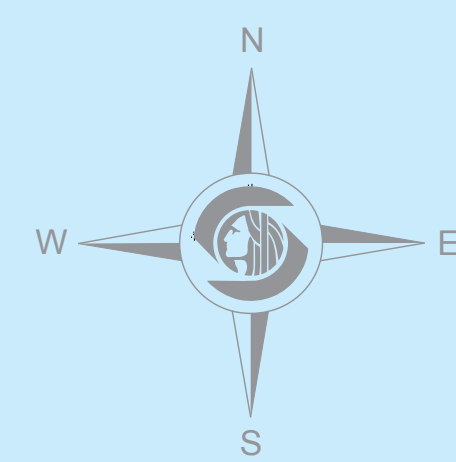



2018 Seattle Traffic Flow Map

Average Annual Weekday Traffic



Annual Daily Traffic from WSDOT
Scaled the same as purple lines



© 2018 THE CITY OF SEATTLE. All rights reserved.
Produced by the Seattle Department of Transportation.
No warranties of any sort, including accuracy, fitness nor
merchantability accompany this product.

Coordinate System: State Plan, NAD83-91
Washington, North Zone
PLOT DATE: 7/30/2019
AUTHOR: K Chun

